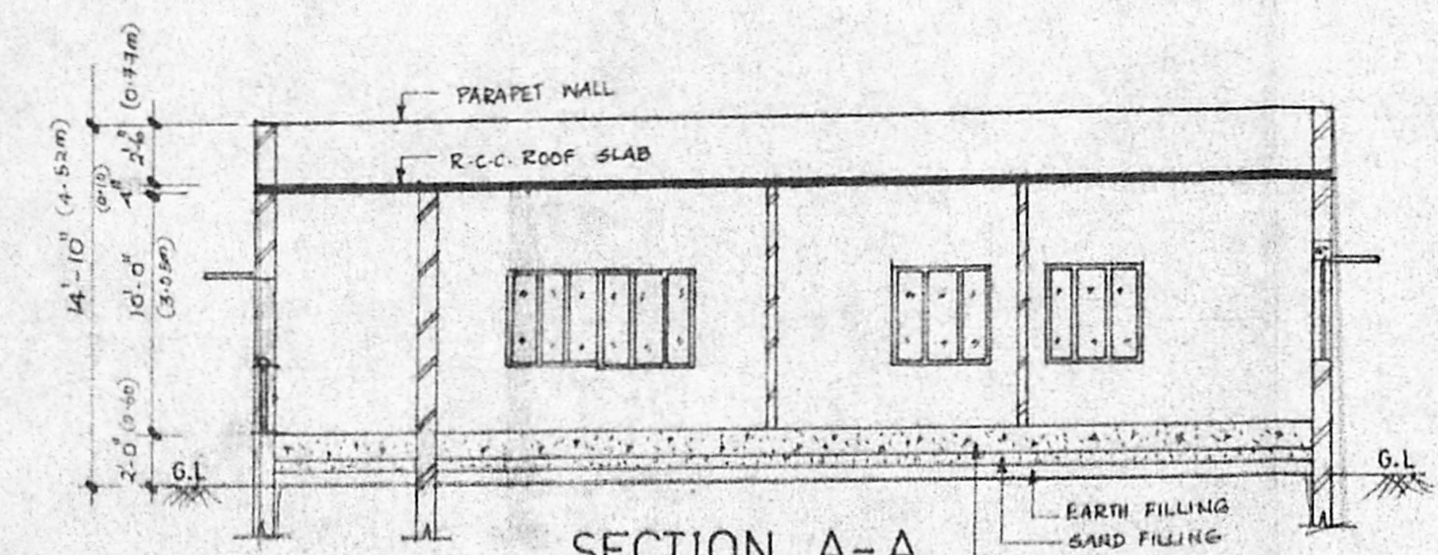
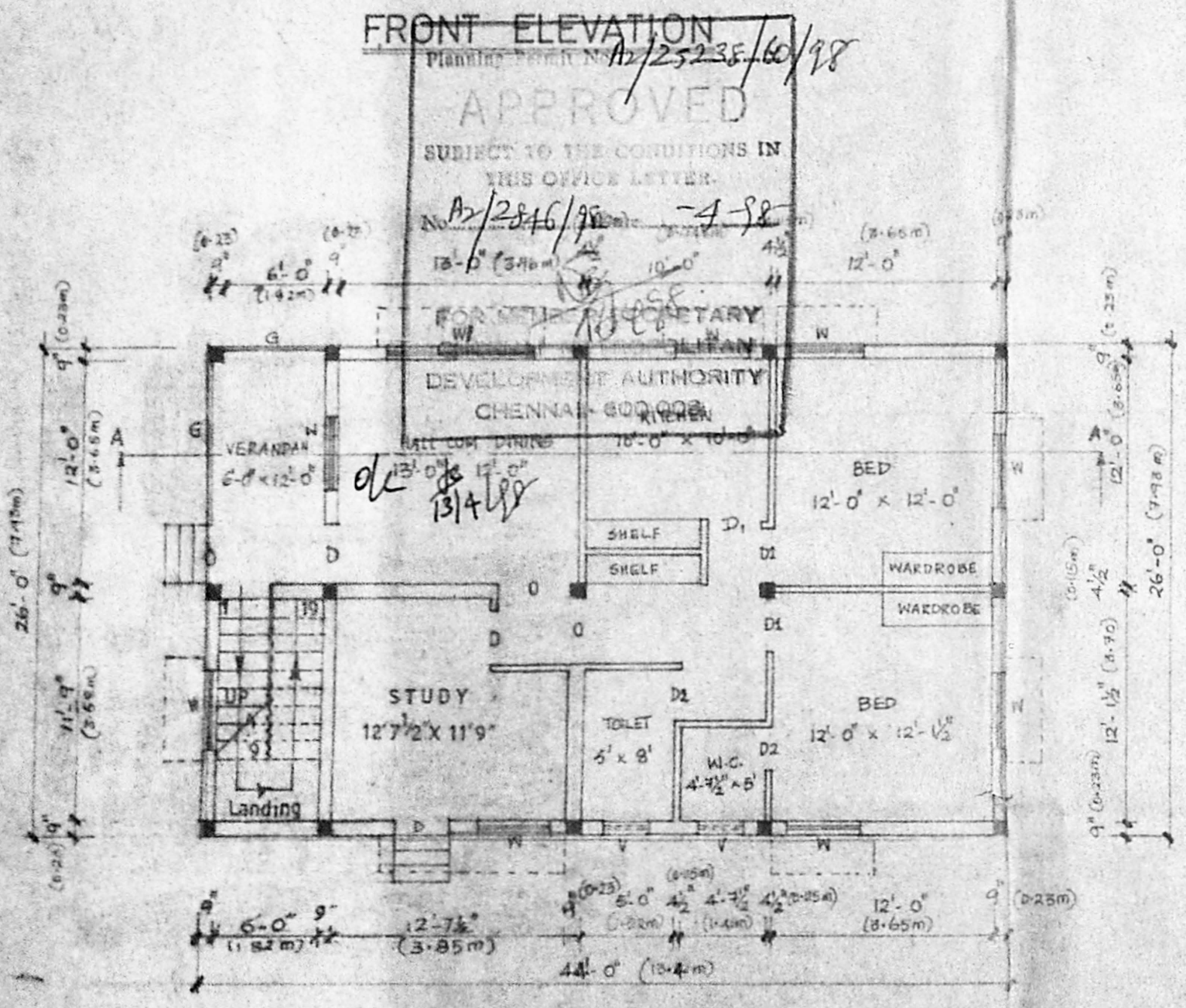


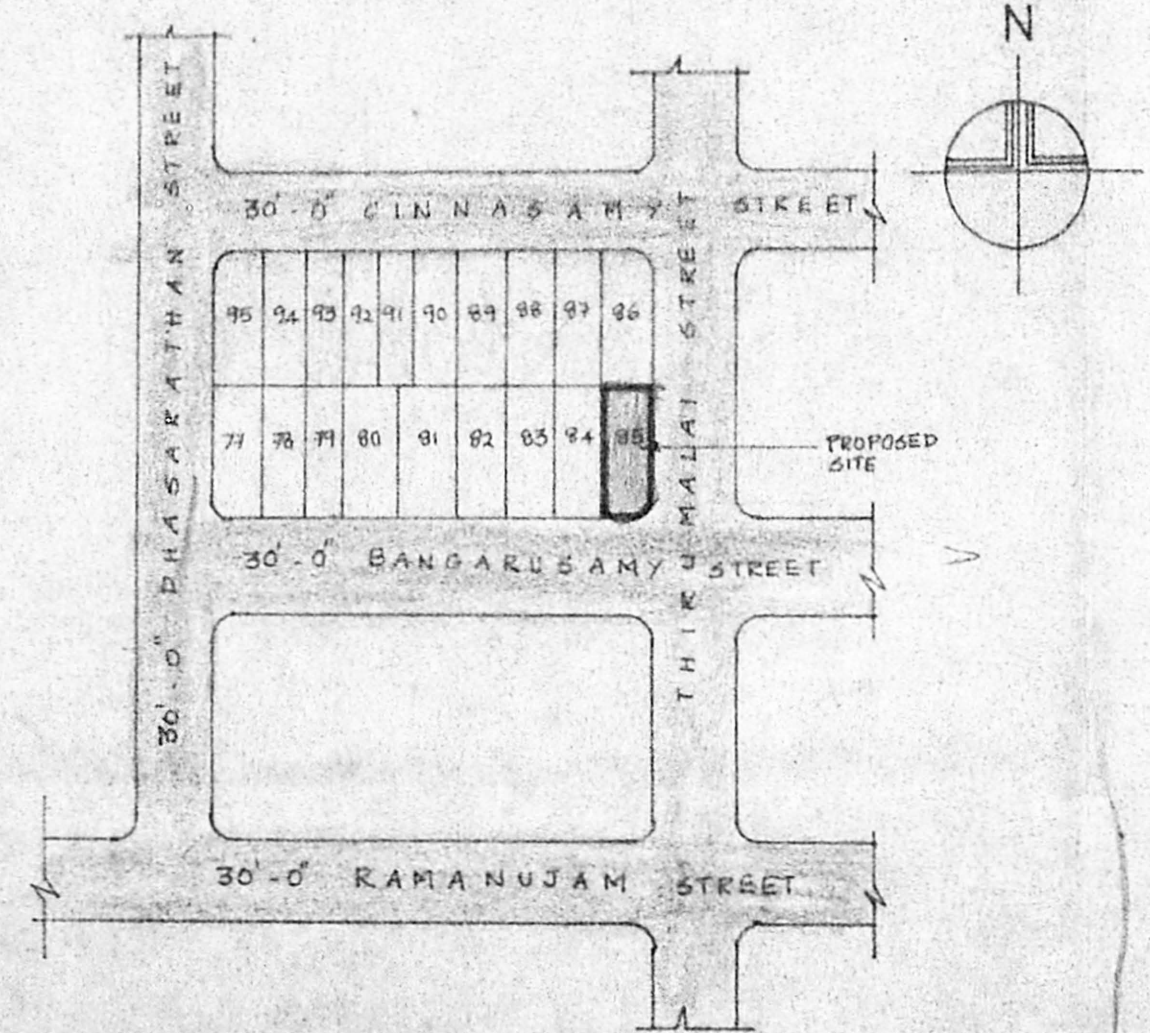
FRONT ELEVATION



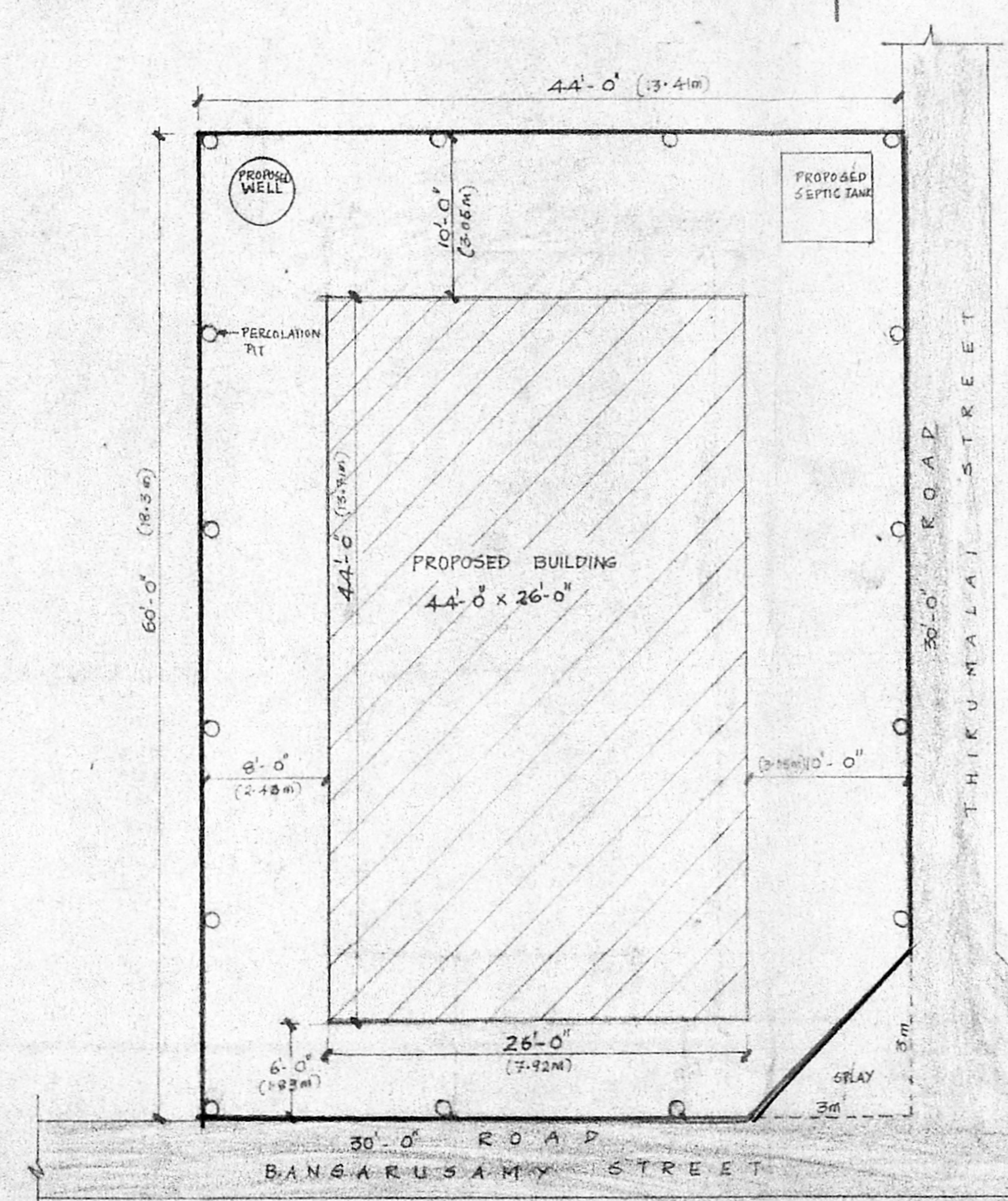
SECTION A-A



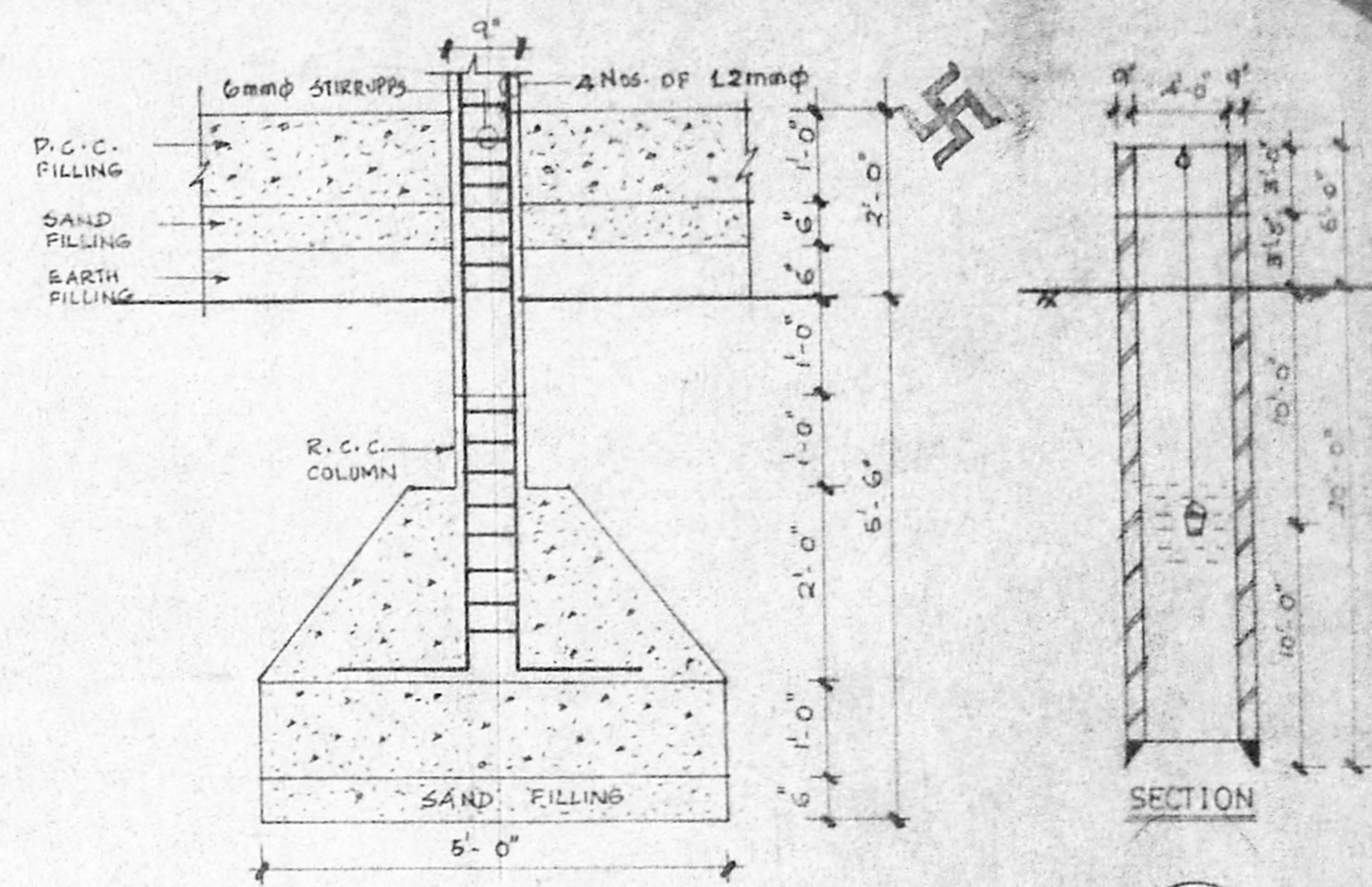
PLAN



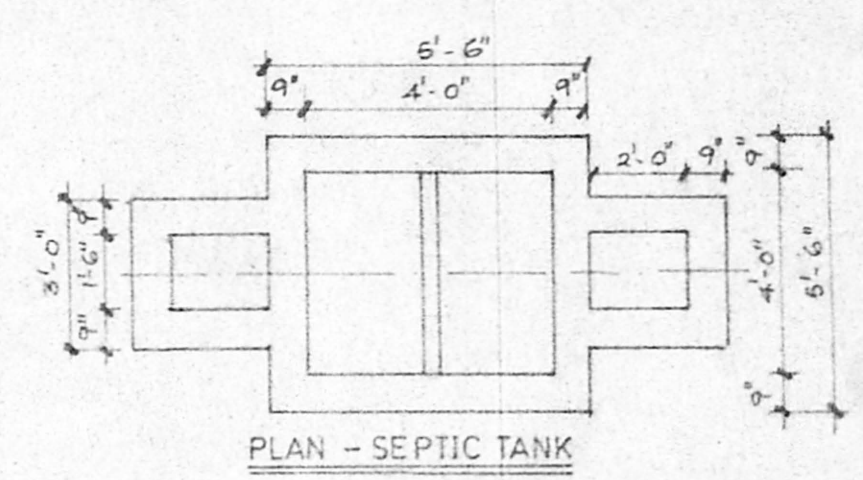
KEY PLAN



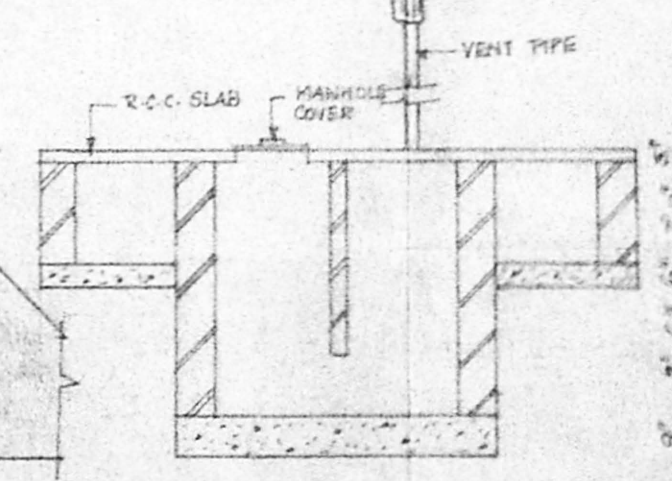
SITE PLAN



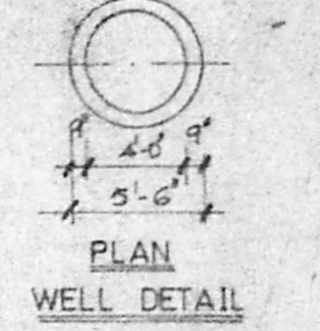
FOUNDATION DETAIL




PLAN - SEPTIC TANK



SECTION



WELL DETAIL



DETAILS OF PERMEATION PIT

PLAN SHOWING THE PROPOSED CONSTRUCTION IN PLOT No.85, S.No.199/1A & 2A AT VARADARAJAPURAM VILLAGE IN ASHTALAKSHMINAGAR EXT II, BANGARUSAMY STREET, SRIPERUMBUDUR TALUK, CHENGAI MGR DISTRICT.

AREA STATEMENT :-
 GROUND FLOOR AREA = 1144.00 SFT. (106.31 SQ.MT.)
 PLOT AREA = 2640.00 SFT. (245.35 SQ.MT.)
 F.S.I. = 0.43%
 PLOT COVERAGE = 43.33%
 STAIR DETAILS :-
 STAIR WIDTH - 3'-0"
 RISE - 6"
 TREAD - 10"

- LEGEND :-
- PROPOSED
 - ROAD
 - SITE BOUNDARY

OWNER:-

LICENSED SURVEYOR :-

[Signature]

T.K. RAMDAS, M.E., P.V.
 CHARTERED ENGINEER DT. 27-10-87
 A. 2588/A, Dt. 9-1-81
 LICENSED SURVEYOR CLASS-1, No. 54
 CORPORATION OF CHENNAI
 GOVT. BECD, VALLUR C-1/210/91
 18, PLAT No. 16, RAMACHANDRA ST.
 T. NAGAR, CHENNAI-600 017
 W: OFF: 8381333, 8226088, RES: 8281062
 FAX: 91-44-8237675
 E-MAIL: ramdas@ramdas01.vsnl.net.in

CARPENTRY & JOINERY

S.No.	DESCRIPTION	SIZE
1.	D - DOOR	3'-0" x 6'-6"
2.	D1 - DOOR	2'-9" x 6'-6"
3.	D2 - DOOR	2'-3" x 6'-6"
4.	W - WINDOW	4'-0" x 4'-0"
5.	W1 - WINDOW	4'-0" x 4'-0"
6.	V - VENTILATOR	2'-6" x 1'-6"